


# OCEAN NAVIGATOR

Free Worksheets For Children

For 8-12 Year olds



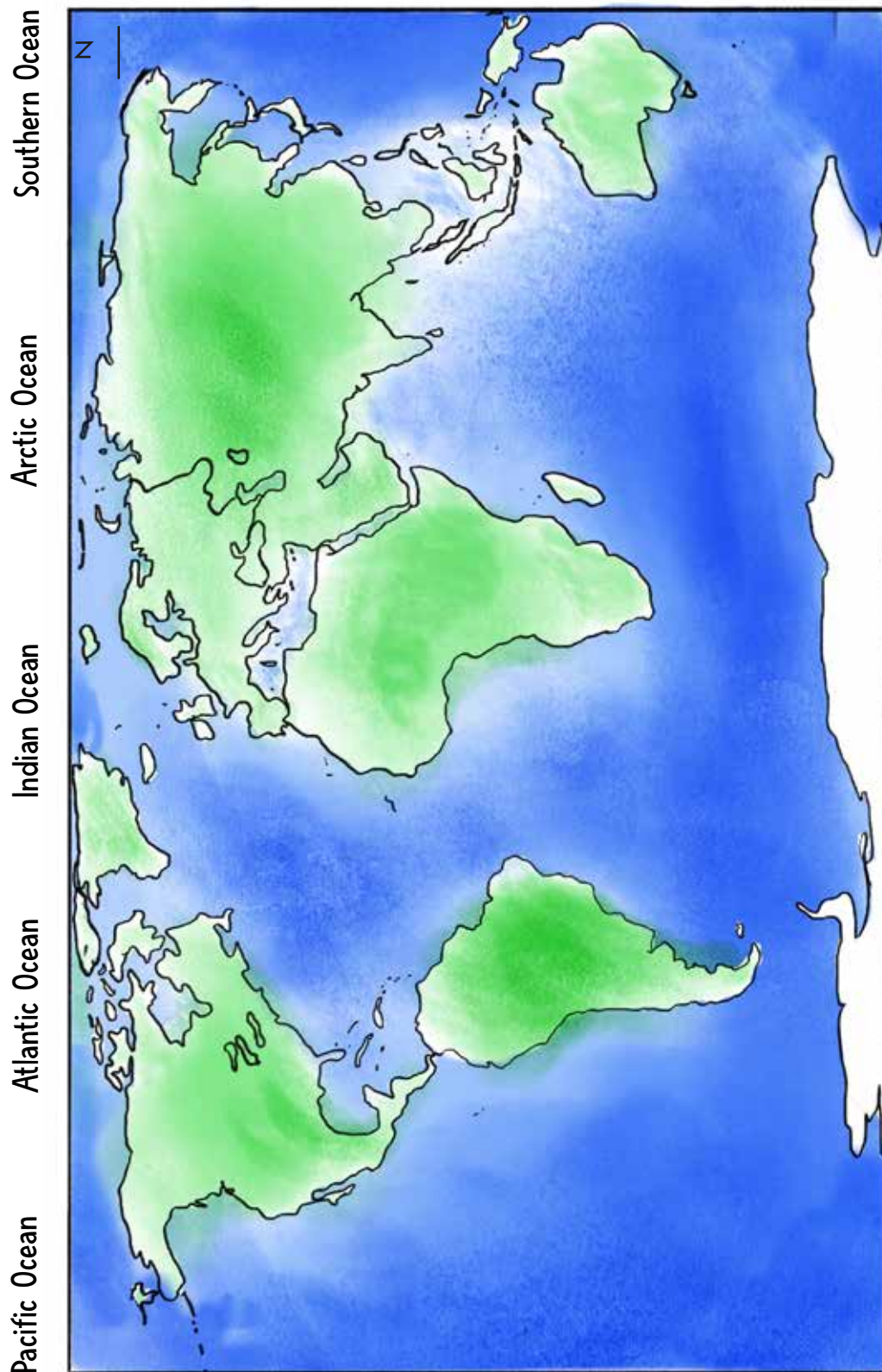
# Index

<i>Activity Name</i>	<i>Skills Acquired</i>
<i>Oceans Of The World</i>	<i>Sorting, Logical Reasoning, Concept Learning</i>
<i>Ocean Zones</i>	<i>Observation, Sequencing, Discovery</i>
<i>Whale Pathfinder</i>	<i>Visual Motor, Problem Solving, Confidence</i>
<i>My Compass</i>	<i>Creativity, Coordination, Logical Reasoning</i>



# Oceans Of The World

*Oceans cover a major part of the Earth! Massive oceans are found amidst the continents. Here is the list of ocean names. Identify and write the name of each ocean in the correct position on the world map.*





## *Did You Know*

*The acronyms 'PAIAS' will help you recall all the ocean names:  
Pacific Ocean, Atlantic Ocean, Indian Ocean, Arctic Ocean, and Southern Ocean.  
The oceans mentioned in the acronym are in the order of the largest to the smallest.*

# Oceans Zones

There are five distinct zones in an ocean. Each zone is home to different ocean creatures. The deeper we go, the darker and colder it becomes. This happens because the sunlight doesn't reach that far into the ocean.

Here are the different zones and information about each zone. Cut along the dotted lines and punch out holes; using yarn, string the ocean zone in their respective order, and you can hang it up in your room!




## Did You Know

Algae and phytoplankton take in Carbon dioxide and create Oxygen.  
They create more Oxygen than any other living organism!

Answers: Sunlight Zone, Twilight Zone, Midnight Zone, Dumbo octopus, Eel, Trench.

# Whale Pathfinder

How easy is it to get lost inside the mighty big whale? Do you think you can find your way through the whale?



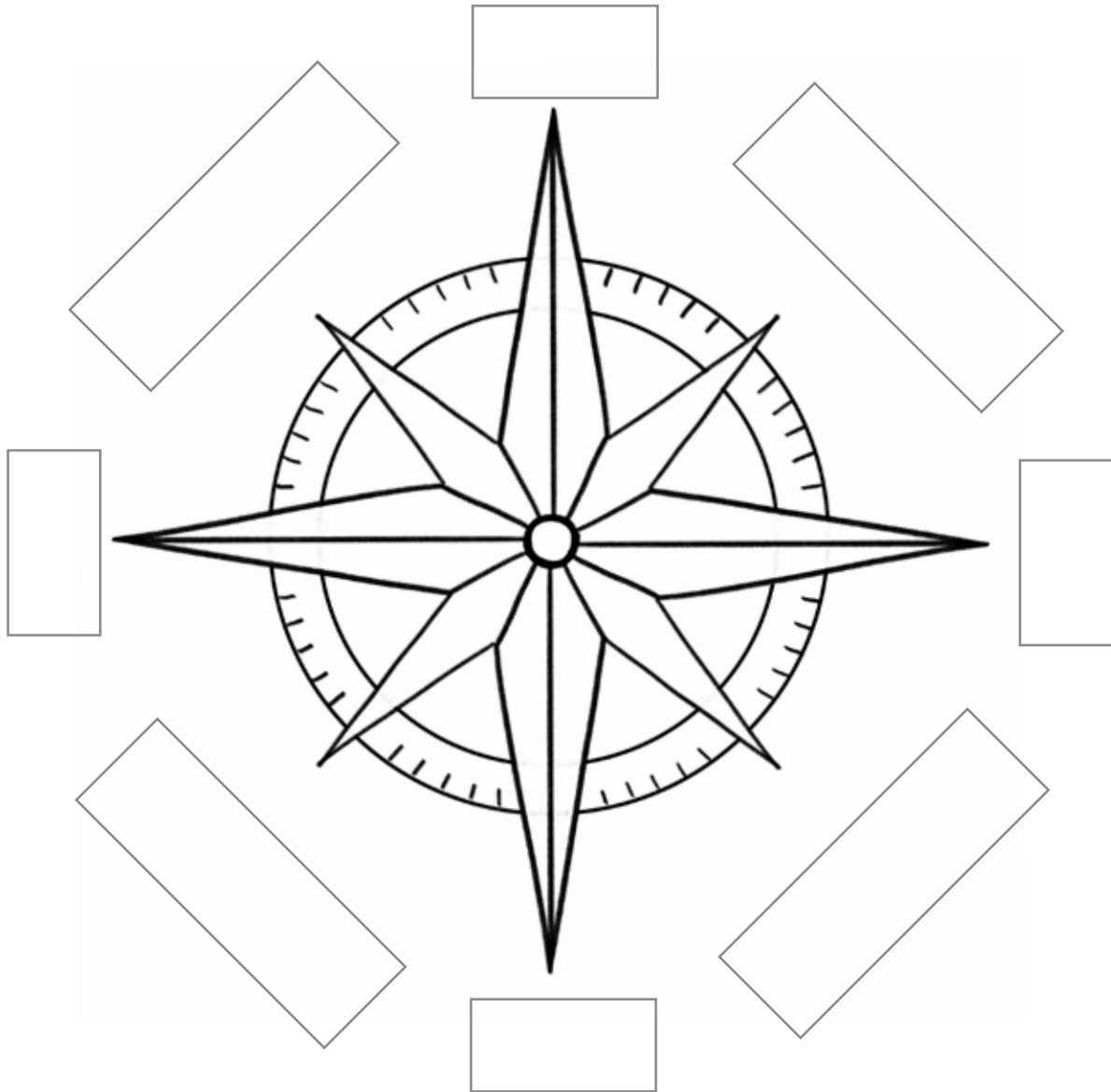
## Did You Know

Blue Whale is the largest creature on the Earth.  
It's bigger than the biggest dinosaur that ever existed.

# My Ocean Compass

*A compass is a tool that helps us — find directions. Using a compass, we can find the directions North, South, East and West. Sailors often use a compass to navigate through the oceans!*

*Colour the compass given. Then, cut and paste the correct directions on the compass.*



East

West

North

South

North-east

South-east

North-west

South-west

## *Did You Know*

*The very first compass was created by the Chinese. They would use the compass to find lands to create cities in.*



## What Parents Say About Flintobox

Preeti Jain



My son got bored of any toy or anything very quickly. I was in so much pressure what to do with him. I saw Flintobox in my suggestions and woah! It has changed our lives!



[Find out more >>](#)



Shilpa Khabde Kasare



I didn't know how to engage my son for long and distract him from tv/mob/computer. But now he is after me every time, 'Mumma let's do activity', & spends quite a lot of time in one place.



[Find out more >>](#)



START-UP  
CHALLENGE

WHARTON  
2015



COOLEST  
START-UP

BUSINESS TODAY MAGAZINE  
2014



CII

BEST EDUCATION START-UP  
2014



IIIT HYDERABAD  
R&D PARTNER

— As featured in —



# What is Flintobox?

Award-winning activity boxes filled with fun exploratory activities and games for 2 to 12 year-olds.

---

## What's Inside The Box?



---

Get the box here:

[Go to Flintobox >>](#)